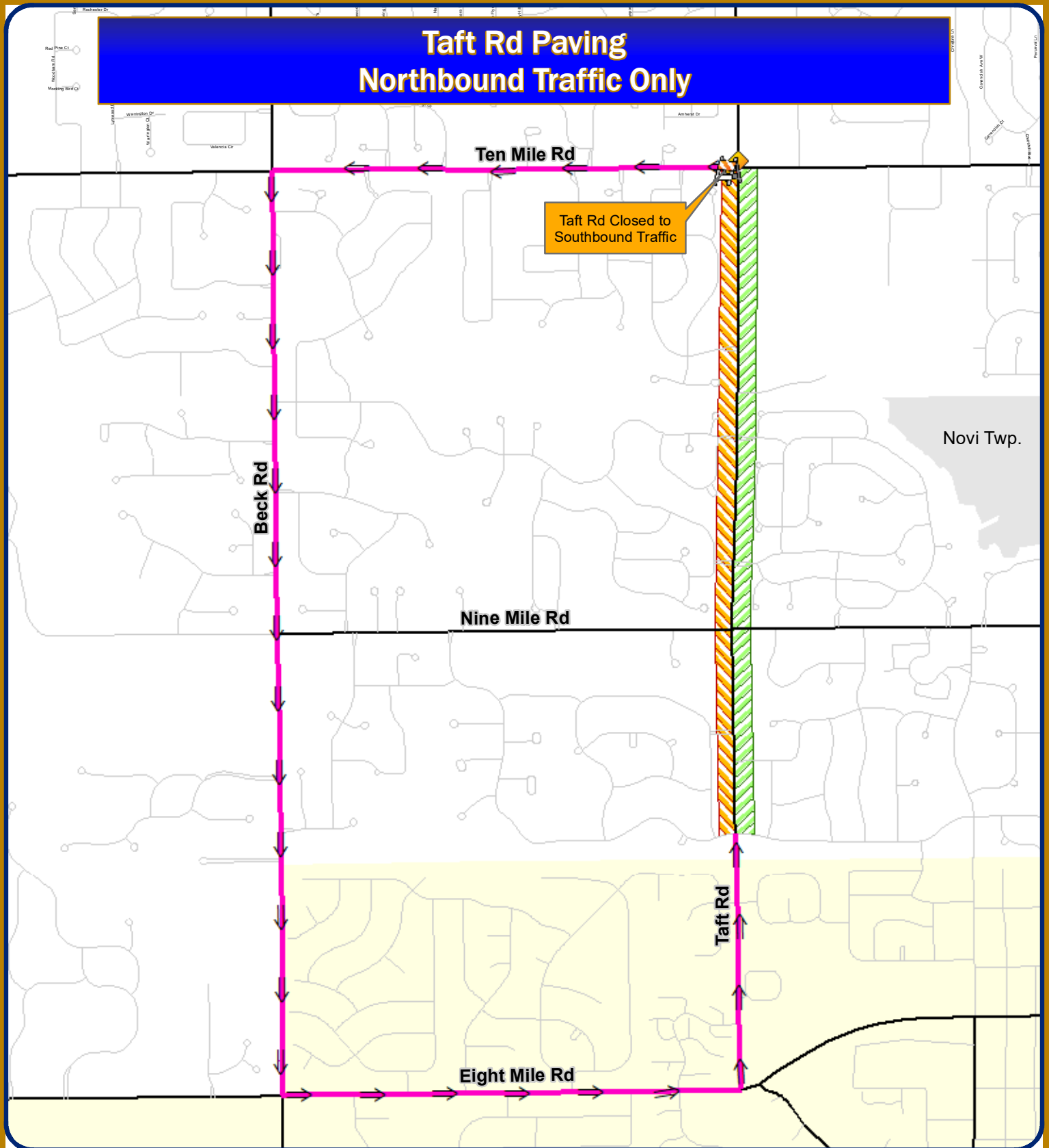


Taft Rd Paving Northbound Traffic Only



Taft Rd Closed to Southbound Traffic

Novi Twp.

Map Author: Keri Blough
Date: March 27, 2023
Project: Taft Rd Paving
Version #: 2.2

Amended By:
Date:
Department:





MAP INTERPRETATION NOTICE

Map information depicted is not intended to replace or substitute for any official or primary source. This map was intended to meet National Map Accuracy Standards and use the most recent, accurate sources available to the people of the City of Novi. Boundary measurements and area calculations are approximate and should not be construed as survey measurements performed by a licensed Michigan Surveyor as defined in Michigan Public Act 132 of 1970 as amended. Please contact the City GIS Manager to confirm source and accuracy information related to this map.

Throughout the project, **northbound traffic will be allowed on Taft Rd.** Southbound Taft Rd will be closed from Ten Mile Rd to Galway Dr.

Designated Detour: Ten Mile Rd to Beck Rd to Eight Mile Rd and back to Taft Rd.

Map Legend

-  Road Closure
-  Designated Detour
-  Road CLOSED
-  Road OPEN



City of Novi

Engineering Division
Department of Public Services
26300 Lee BeGole Drive
Novi, MI 48375
cityofnovi.org

