

Heatherbrae Way S Designated Detour

City of Novi

Wood Dr

Chestnut

Nine Mile Rd

Heatherbrae Way S

Brook F

Reindeer Dr

Cascade Dr

Meridian Ln

Meadowbrook Rd

Singh Blvd

Siegal Ct

Heatherbrae Way S

Ladene Ln

Amy Dr

Clover Ln

Shadybrook Dr

Katie Dr

Fawn Trl

Antler Dr

Todd Ln

Marks Dr

Phillip Dr

Map Author: Keri Blough
Date: April 17, 2019
Project: Heatherbrae Way S Detour
Version #: 1.1

Amended By:
Date:
Department:


MAP INTERPRETATION NOTICE

Map information depicted is not intended to replace or substitute for any official or primary source. This map was intended to meet National Map Accuracy Standards and use the most recent, accurate sources available to the people of the City of Novi. Boundary measurements and area calculations are approximate and should not be construed as survey measurements performed by a licensed Michigan Surveyor as defined in Michigan Public Act 132 of 1970 as amended. Please contact the City GIS Manager to confirm source and accuracy information related to this map.


Heatherbrae Way S will be **closed to northbound traffic at Nine Mile Rd** throughout the duration of the project. The road will be **open to traffic flow southbound** from Nine Mile Rd into Turtle Creek Subdivision.


Designated detour for northbound Heatherbrae Way S closure: Cascade Dr or Meridian Ln to Singh Blvd to Meadowbrook Rd.

Map Legend

 Road Closure

 Designated Detour

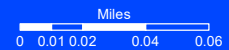
 Road CLOSED

 Road OPEN



City of Novi

Engineering Division
Department of Public Services
26300 Lee BeGole Drive
Novi, MI 48375
cityofnovi.org



1 inch = 322 feet

