




CITY of NOVI CITY COUNCIL

**Agenda Item O
July 23, 2012**

SUBJECT: Approval of Traffic Control Order 12-20 requiring eastbound Calvert Isle Drive to yield to Amesburg Drive.

SUBMITTING DEPARTMENT: Department of Public Services, Engineering Division ^{R20} _{BTC}

CITY MANAGER APPROVAL: 

BACKGROUND INFORMATION:

A request was received from a resident that lives near the intersection of Calvert Isle Drive and Amesburg Drive to review the intersection because it lacks a yield sign or stop sign. Engineering staff reviewed the stamping set for Island Lake Phase 5B and noted that a yield sign on Calvert Isle Drive at Amesburg Drive was shown on the approved site plan. A field review by Engineering staff confirmed that a yield sign would be appropriate at this intersection based on existing sight distance. The installation of the yield sign has been scheduled and will be completed by DPS Field Operations staff.

There is no existing traffic control order for the yield sign, therefore staff recommends approval of Traffic Control Order 12-20 requiring eastbound Calvert Isle Drive to yield at Amesburg Drive.

RECOMMENDED ACTION: Approval of Traffic Control Order 12-20 requiring eastbound Calvert Isle Drive to yield to Amesburg Drive.

	1	2	Y	N
Mayor Gatt				
Mayor Pro Tem Staudt				
Council Member Casey				
Council Member Fischer				

	1	2	Y	N
Council Member Margolis				
Council Member Mutch				
Council Member Wrobel				

**CITY OF NOVI
TRAFFIC CONTROL ORDER**

____ SPEED
____ PARKING
 X OTHER

DATE OF ORDER: 07/17/2012
CONTROL NUMBER: 12-20

PURSUANT TO CHAPTER NO. 33 OF THE CODE OF ORDINANCES OF THE CITY OF NOVI, MICHIGAN, SAME BEING THE UNIFORM TRAFFIC CODE FOR CITIES, TOWNSHIPS AND VILLAGES OF MICHIGAN AND IN THE INTEREST OF PUBLIC SAFETY AND CONVENIENCE THE FOLLOWING TRAFFIC CONTROL ORDER IS HEREBY ISSUED BY BRIAN COBURN, ENGINEERING MANAGER, DULY AUTHORIZED AS TRAFFIC ENGINEER, BY SEC. 33.141 OF THE AFORESAID CHAPTER.

ISSUANCE OF THIS TRAFFIC CONTROL ORDER WAS PRECEDED BY STUDY AND INVESTIGATION OF TRAFFIC CONDITIONS ON THE FOLLOWING PUBLIC ROAD OR ROADS IN THE CITY OF NOVI, MICHIGAN.

CALVERT ISLE DRIVE

AND AFTER SAID INVESTIGATION, IT IS HEREBY ORDERED AND DIRECTED THAT THE DEPARTMENT OF PUBLIC SERVICES ERECT AND MAINTAIN THE YIELD SIGN (S) IN ACCORDANCE WITH THE MICHIGAN MANUAL OF UNIFORM TRAFFIC CONTROL DEVICES AS REQUIRED BY SEC. 33.217 OF THE AFORESAID CHAPTER, SAID SIGNS TO GIVE NOTICE OF THE FOLLOWING DETERMINATION:

EASTBOUND CALVERT ISLE DRIVE TO YIELD AT AMESBURG DRIVE



Brian Coburn, P.E. - Traffic Engineer

Dated: 07/17/2012

APPROVED BY CITY COUNCIL

TRAFFIC CONTROL ORDER NUMBER 12-20 HAVING BEEN PRESENTED TO THE COUNCIL OF THE CITY OF NOVI, MICHIGAN FOR STUDY AND APPROVAL, IS HEREBY APPROVED AND IT IS HEREBY ORDERED AND DIRECTED THAT THIS ORDER BE FILED IN THE OFFICE OF THE CITY CLERK AND A COPY THEREOF IN THE OFFICE OF THE CHIEF OF POLICE OF SAID CITY.

IT IS FURTHER ORDERED AND DIRECTED THAT THIS ORDER SHALL BECOME EFFECTIVE UPON BEING FILED WITH THE CLERK AND UPON ERECTION OF ADEQUATE SIGNS GIVING NOTICE OF THE EXISTENCE OF AFORESAID,

EASTBOUND CALVERT ISLE DRIVE TO YIELD AT AMESBURG DRIVE

ADOPTED AT THE REGULAR MEETING OF
CITY COUNCIL ON 07/23/2012.

By: _____
Robert J. Gatt, Mayor

By: _____
Maryanne Cornelius, Clerk

Coburn, Brian

From: Shelley Trainor <foleytrainor@gmail.com>
Sent: Sunday, July 01, 2012 5:50 PM
To: Coburn, Brian
Subject: New Traffic Sign Request

Mr. Coburn
Traffic Engineering Manager
Department of Public Services


Dear Mr. Coburn,

I'd like to request your consideration of a stop sign at the corner of Amesburg Dr. and Calvert Isle Dr.

Here are the reasons we need one:

- There are a lot more homes in this area creating more traffic.
- My mom says that drivers are uncertain who has the right of way.
- I am 8-years-old. My bus stop is near this corner. The sidewalk is incomplete. It's a dangerous corner for kids like me.
- Even after the construction trucks disappear, the sidewalks are done and, the street light gets repaired, this corner will still be confusing drivers.

Here is a map of the area that I'm talking about:



Please let me know what you will do about this situation.

Thank you,
Lauren Trainor
50690 Amesburg Dr.
Novi, MI 48374
248-344-4493

Location Map for TCO 12-20

Calvert Isle Drive at Amesburg Drive



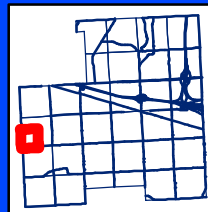
Location of new yield sign
TCO 12-20

Map Author: Brian Coburn
Date: 7/14/12
Project:
Version #:

Amended By:
Date:
Department:

MAP INTERPRETATION NOTICE

Map information depicted is not intended to replace or substitute for any official or primary source. This map was intended to meet National Map Accuracy Standards and use the most recent, accurate sources available to the people of the City of Novi. Boundary measurements and area calculations are approximate and should not be construed as survey measurements performed by a licensed Michigan Surveyor as defined in Michigan Public Act 132 of 1970 as amended. Please contact the City GIS Manager to confirm source and accuracy information related to this map.



City of Novi
Engineering Division
Department of Public Services
26300 Lee BeGole Drive
Novi, MI 48375
cityofnovi.org



1 inch = 387 feet