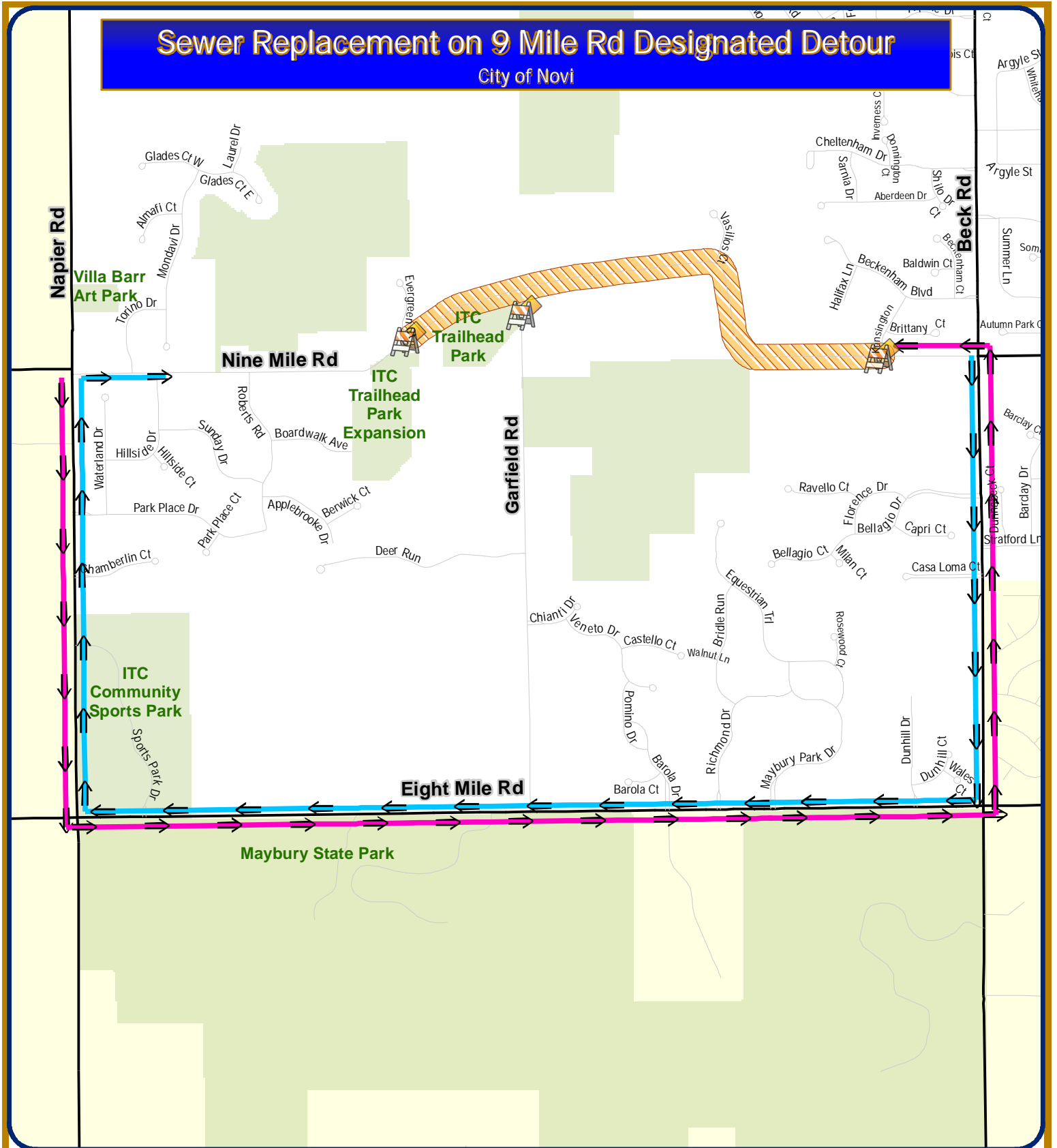


Sewer Replacement on 9 Mile Rd Designated Detour

City of Novi



Map Author: Keri Blough
 Date: April 17, 2019
 Project: Nine Mile Rd Detour
 Version #: 1.0

Amended By:
 Date:
 Department:

MAP INTERPRETATION NOTICE





Map information depicted is not intended to replace or substitute for any official or primary source. This map was intended to meet National Map Accuracy Standards and use the most recent, accurate sources available to the people of the City of Novi. Boundary measurements and area calculations are approximate and should not be construed as survey measurements performed by a licensed Michigan Surveyor as defined in Michigan Public Act 132 of 1970 as amended. Please contact the City GIS Manager to confirm source and accuracy information related to this map.

Nine Mile Rd will be closed to through traffic between Beck Rd and Evergreen Ct throughout the duration of the project. The road will be open to emergency vehicles and local residents.

Designated detour for Westbound Nine Mile Rd:
 Beck Rd to 8 Mile Rd to Napier Rd to 9 Mile Rd.

Designated detour for Eastbound Nine Mile Rd:
 Napier Rd to 8 Mile Rd to Beck Rd to 9 Mile Rd.

Map Legend

-  Road Closure
-  Eastbound Detour
-  Westbound Detour
-  Road CLOSED: Local Traffic Only



City of Novi

Engineering Division
 Department of Public Services
 26300 Lee BeGole Drive
 Novi, MI 48375
cityofnovi.org

