























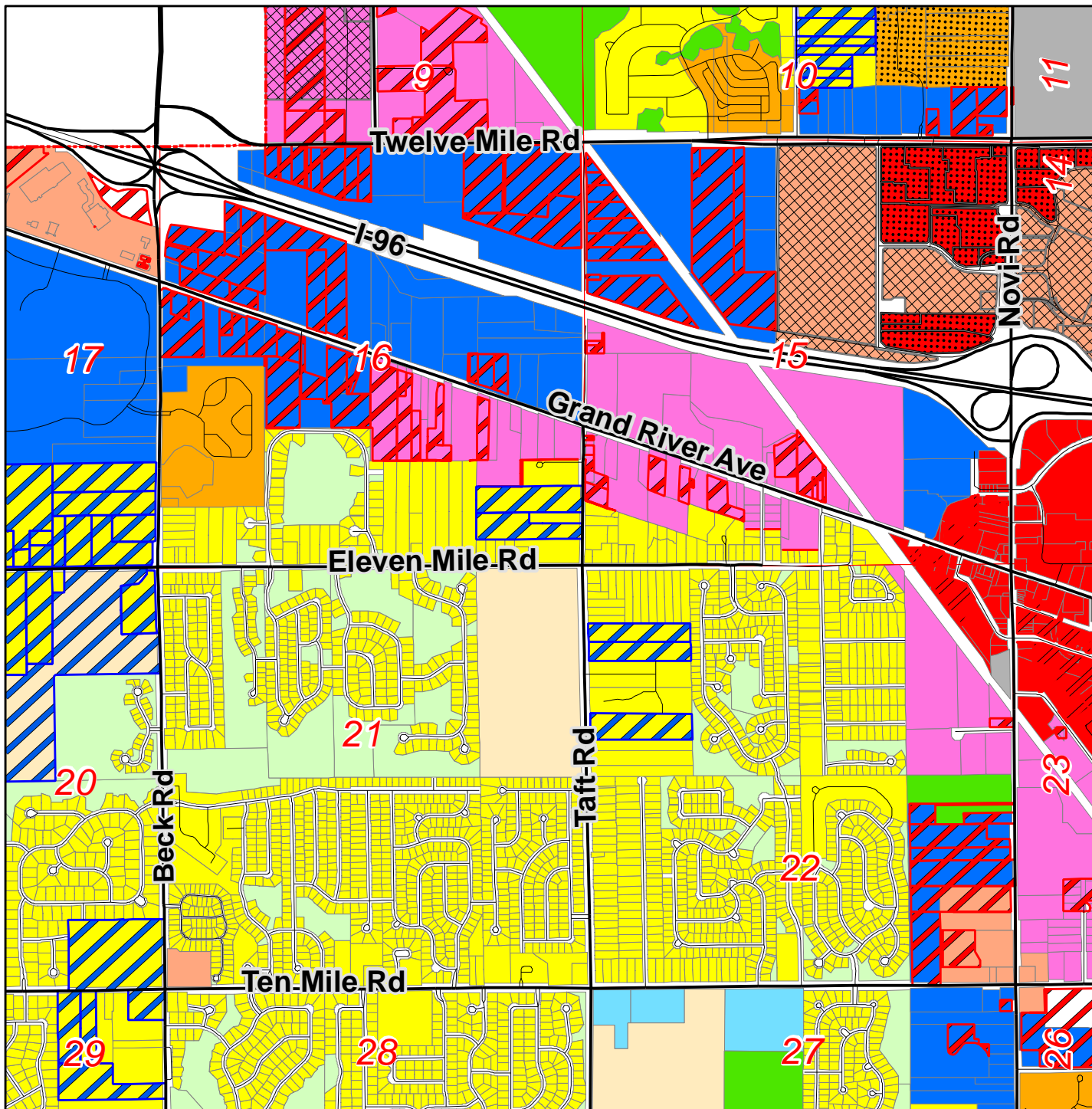
# Sec. 15, 16, 21 & 22 Future Land Use & Potential Development Parcels

## Potential Development Parcels

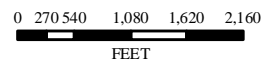
-  Potential Commercial Development
-  Potential Residential Development

## LAND USE CLASSIFICATION

-  SINGLE FAMILY
-  PUD
-  MULTIPLE FAMILY
-  PD1
-  MOBILE HOME PARK
-  OFFICE
-  LOCAL COMMERCIAL
-  COMMUNITY COMMERCIAL
-  REGIONAL COMMERCIAL
-  TC COMMERCIAL
-  TC GATEWAY
-  PD2
-  LIGHT INDUSTRIAL
-  HEAVY INDUSTRIAL
-  PUBLIC
-  EDUCATIONAL FACILITY
-  PUBLIC PARK
-  PRIVATE PARK
-  CEMETERY
-  UTILITY



/sec 15 16 21 22 development parcels.mxd



Created by Mark Spencer, AICP  
3/26/09

NOVI PLANNING DIVISION  
45175 W. TEN MILE ROAD  
NOVI, MI 48375-3024  
(248) 347-0475  
WWW.CITYOFNOVI.ORG

