




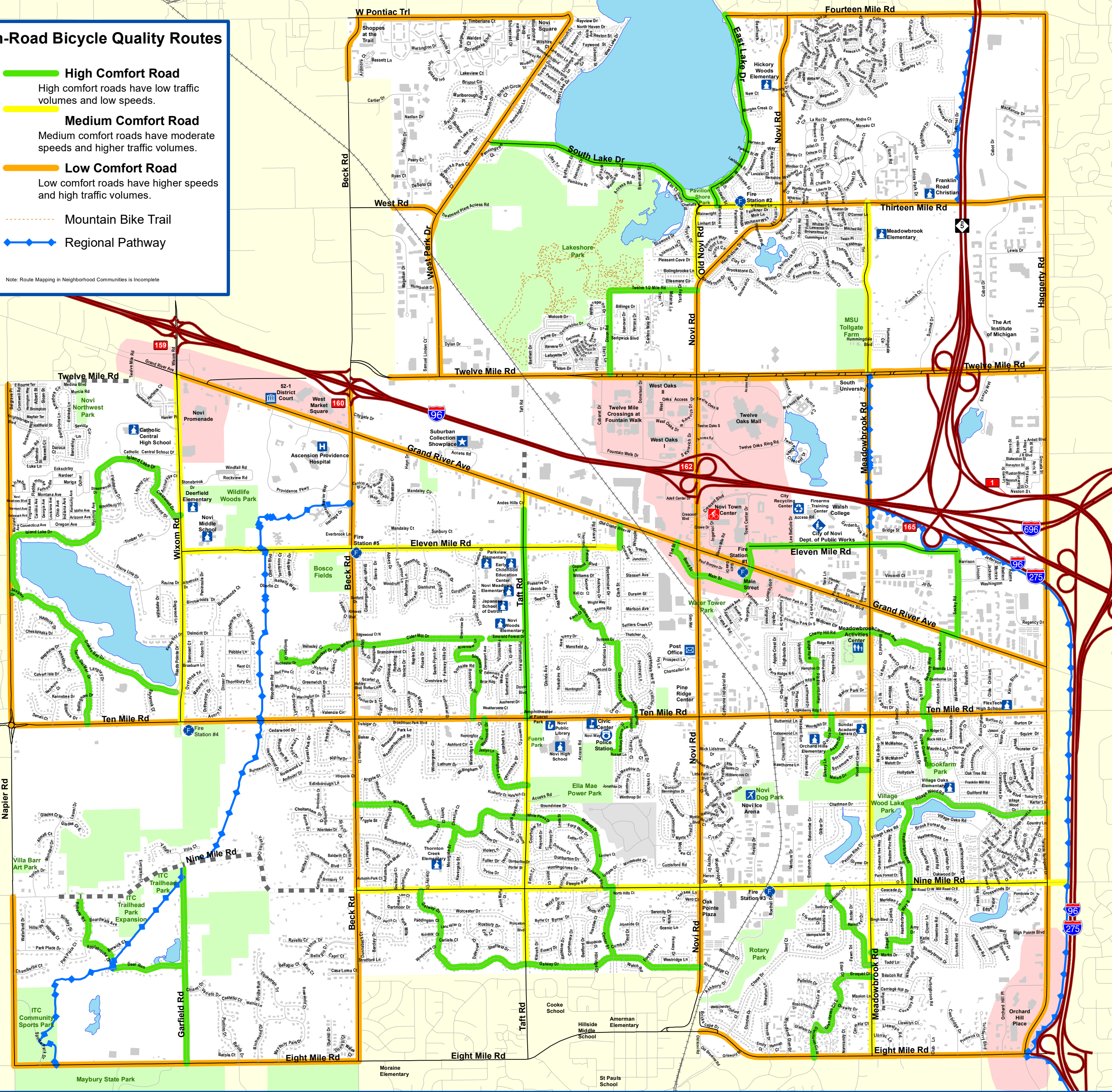


On-Road Bicycle Quality Routes

-  **High Comfort Road**
High comfort roads have low traffic volumes and low speeds.
-  **Medium Comfort Road**
Medium comfort roads have moderate speeds and higher traffic volumes.
-  **Low Comfort Road**
Low comfort roads have higher speeds and high traffic volumes.
-  **Mountain Bike Trail**
-  **Regional Pathway**

Note: Route Mapping in Neighborhood Communities is Incomplete



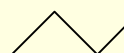






MAP INTERPRETATION NOTICE

Map information depicted is not intended to replace or substitute for any official or primary source. This map was intended to meet National Map Accuracy Standards and use the most recent, accurate sources available to the people of the City of Novi. Boundary measurements and area calculations are approximate and should not be construed as survey measurements performed by a licensed Michigan Surveyor as defined in Michigan Public Act 132 of 1970 as amended. Please contact the City GIS Manager to confirm source and accuracy information related to this map.



0 0.125 0.25 0.5 0.75 1
Miles
1 inch = 2,300 feet

- | | | | | |
|--|---|--|---|---|
|  Freeways |  Building Footprints |  Civic Center |  Ice Arena |  Post Office |
|  Major Roads |  Retail Areas |  Court |  Library |  Recycling |
|  Minor Roads |  Parks and Parkland |  DPW |  Meadowbrook Activities Center |  School |
|  Gravel Streets |  Lakes |  Fire Station |  Police Station |  Suburban Collection Showplace |
|  Railroad | |  Hospital | | |