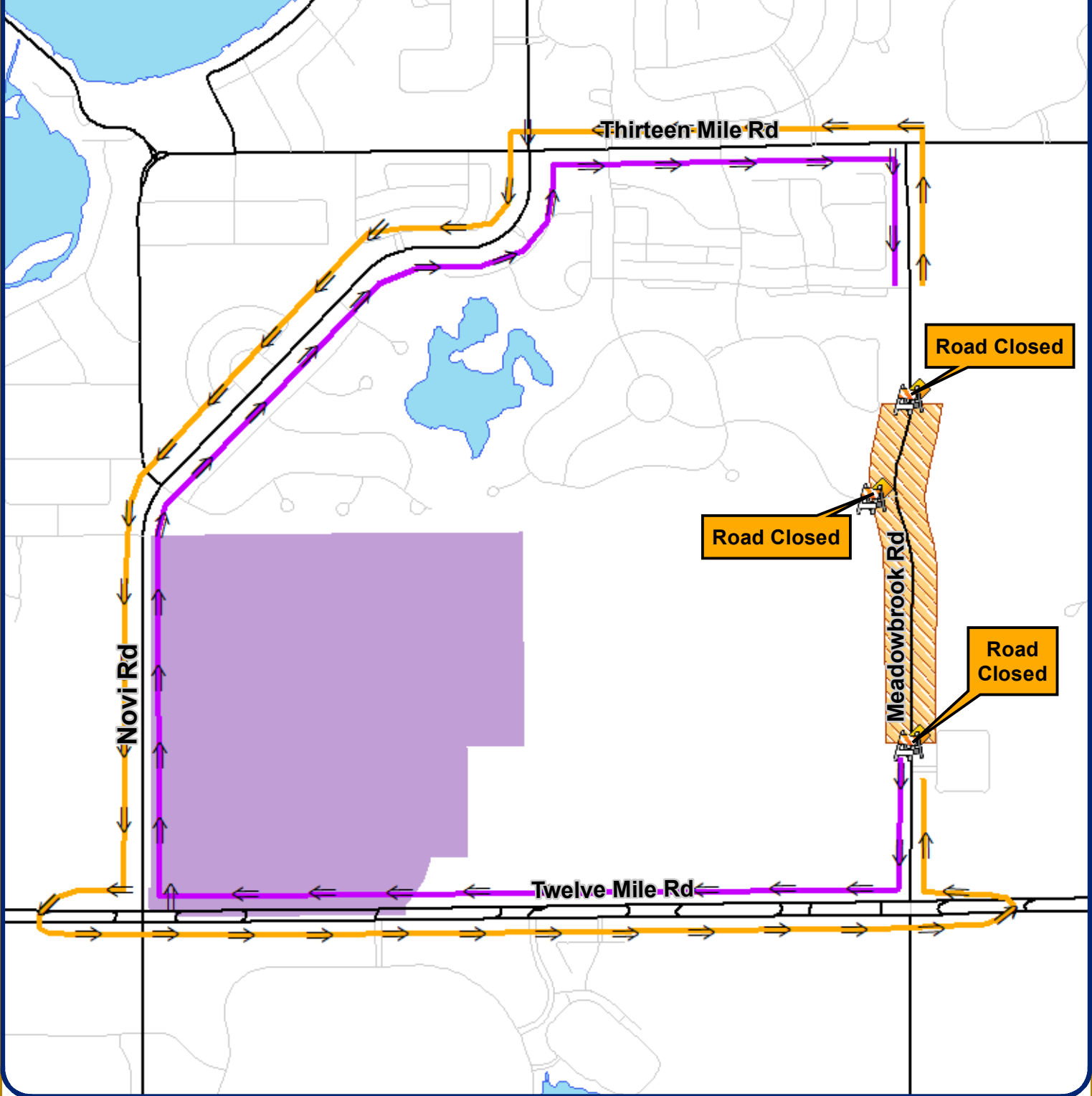


Meadowbrook Rd North of 12 Mile Rd Road Closed to Thru Traffic



Map Author: Keri Blough
 Date: March 10, 2023
 Project: Meadowbrook Rd Detour
 Version #: 2.0



Amended By:
 Date:
 Department:


MAP INTERPRETATION NOTICE
 Map information depicted is not intended to replace or substitute for any official or primary source. This map was intended to meet National Map Accuracy Standards and use the most recent, accurate sources available to the people of the City of Novi.
 Boundary measurements and area calculations are approximate and should not be construed as survey measurements performed by a licensed Michigan Surveyor as defined in Michigan Public Act 132 of 1970 as amended. Please contact the City GIS Manager to confirm source and accuracy information related to this map.

Meadowbrook Road between 12 Mile Rd and 13 Mile Rd will be **closed to thru traffic** during the duration of this project.

Designated detour for traffic northbound: 12 Mile Rd to Novi Rd and north to 13 Mile Rd.

Designated detour for traffic southbound: 13 Mile Rd to Novi Rd and south to 12 Mile Rd.

- Map Legend**
-  Road Closure
 -  Road CLOSED
 -  Northbound Detour
 -  Southbound Detour



City of Novi

Engineering Division
 Department of Public Works
 26300 Lee BeGole Drive
 Novi, MI 48375
cityofnovi.org

